SCHEDULE 2

REPORTING REQUIREMENTS FOR WELL IDENTIFICATION FOR A WELL THAT IS FOR THE PURPOSE OF SUPPLYING A WATER SUPPLY SYSTEM

COPY

1. Well Identification Plate Information

Date September 17, 2006 Well Identification Number: 14676

Plate attached by: unknown - This well plate was attached when this new well was prepared October 2005. No information on file related to who attached plate - the well driller, pump installer or ?

Description of where plate is attached (*usually attached to the well casing or well cap*): attached to well casing

2. Water Well Information

Name for the Water Supply System Well (*e.g., "Township of Langley #8"*): Bowron Lake Provincial Park f/c campground well

Well location description or address: Bowron Lake Provincial Park camp ground, Bowron Lake Road, 18 km off Hwy 26 at Barkerville. NTS map # 93H/02

Latitude (*degree/minutes/seconds*) 53 degrees 15" 37.2: elevation unrecorded';

Longitude (*degree/minutes/seconds*) 121 degrees 23" 32.4'; or

UTM Northing to within 33 feet (10 m): 10U0607237

UTM Easting to within 33 feet (10 m): 5902435

Source of Latitude/Longitude or UTM coordinates (*check one*)

GPS ☒ 1:20,000 map ☐ 1:50,000 map ☐ Other (*please specify*)

Legal Description of Well Location

Township:	Section:	Plan:
District Lot:	Range:	PID:
Lot:	Block:	

If well construction report is attached to this form, please check: ☒

3. Water Supply System Information

Water Supply System Name: Bowron Lake Provincial Park f/c camp ground well

Owner Name: Ministry of Environment - BC Parks

Mailing Address: 400 - 640 Borland Street

City or Town: Williams Lake BC Postal Code: V2G 4T1

Phone Number: 250.398.4530 E-Mail:

* Please provide UTM ZONE with UTM COORDINATES

Well Depth: (ft / m) 73 ft.

Well Diameter: (inches / cm) 6 inch

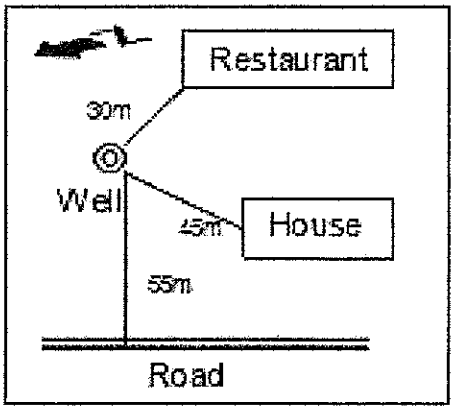

SEE ATTACHED MAP

EXAMPLE Please use the space above to sketch the well location and proximity to roads, buildings, waterways, etc.

Schedule 2 Notes:

Well Identification Number

This is the number found on the stainless steel plate attached to the well. It is not the number the well is assigned in the WELLs database, called the "Well Tag Number"

Well Location:

Provide the Land District (e.g. New Westminister) for the well location and include in "Legal Description of Well Location" section.

Geographic Coordinates:

- Ensure the GPS map datum on your GPS unit is set to "NAD 83"
- If using UTM Coordinates, please include the UTM Zone (Zone 10 for Vancouver-Coastal and Fraser Health Regions)
- Latitude and Longitude can be expressed as degrees/minutes/seconds (50°/30'/40") or as decimal degrees (50.51°).

Supporting Documentation:

Please include copies of any of the following documents, if available: • well construction reports/logs
- pumping test reports
- documents that include information about the well, local geology, well location, etc.

Please send completed forms to: Tammy Blair
2975 Jutland Road
Victoria BC
V8W 9M1

14676



Bowron Lk 2006

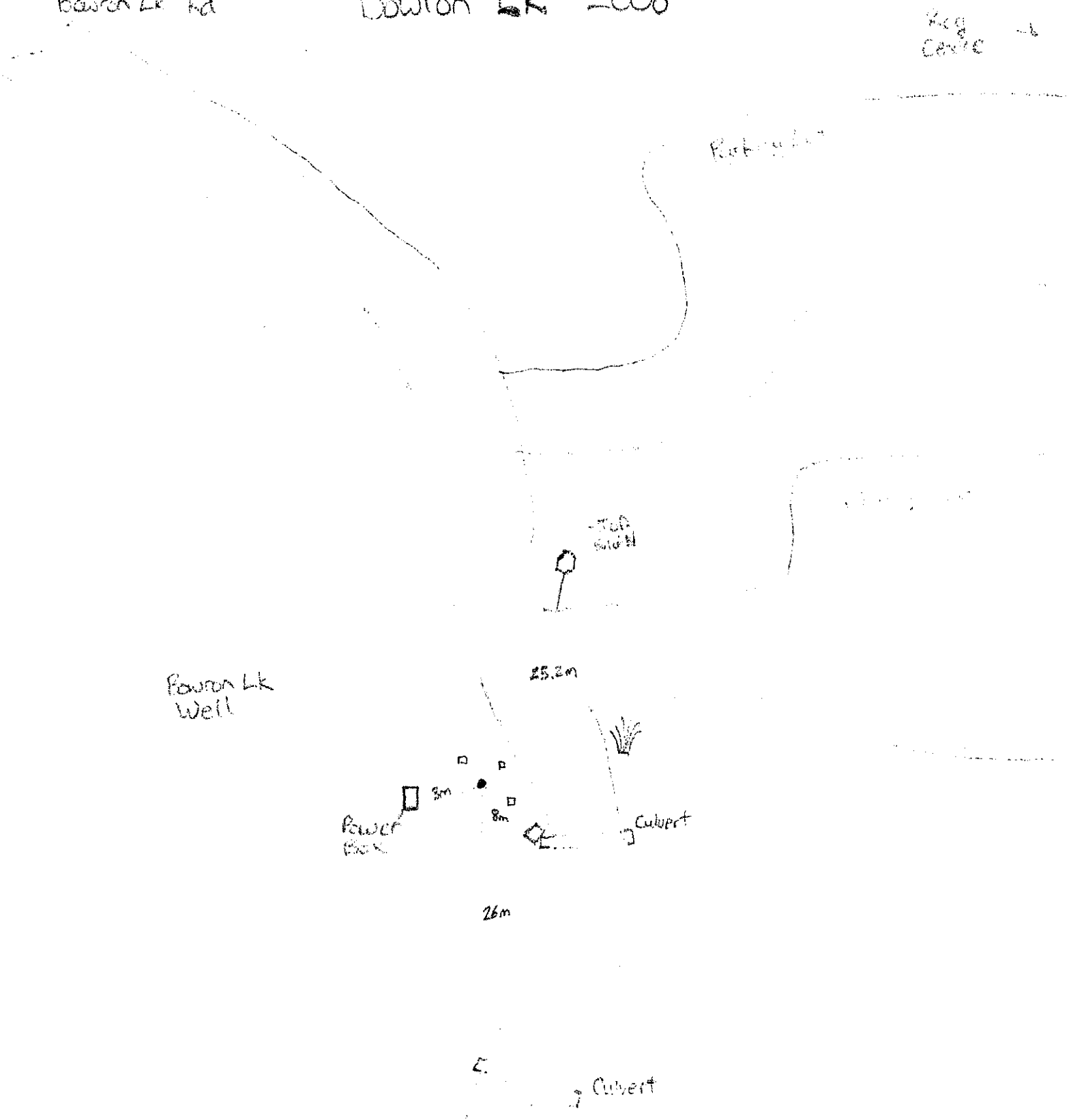

Bowron Lk. Front Country Campground

Bowron Lk Well Site

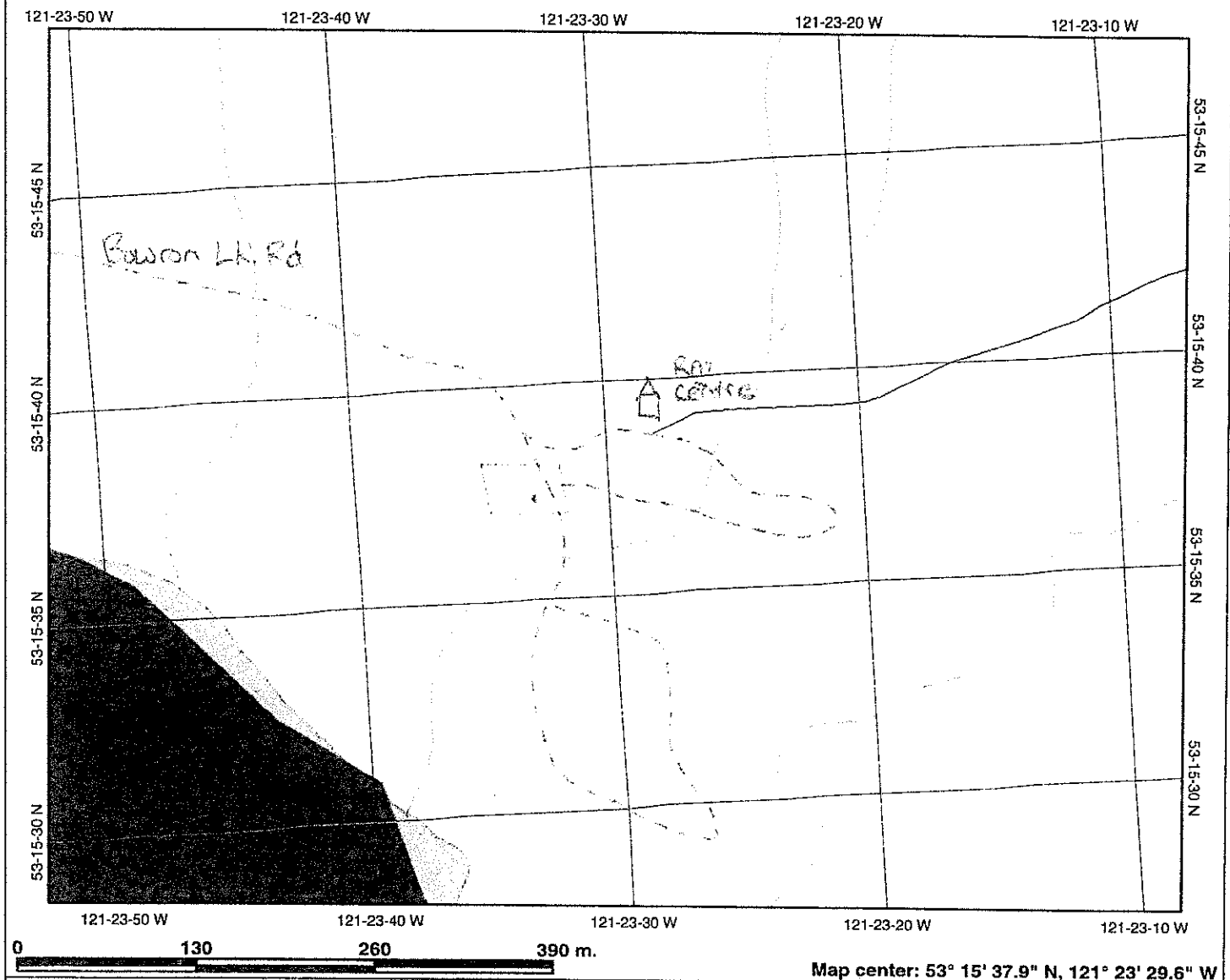

Map center: 53° 15' 37.9" N, 121° 23' 29.6" W

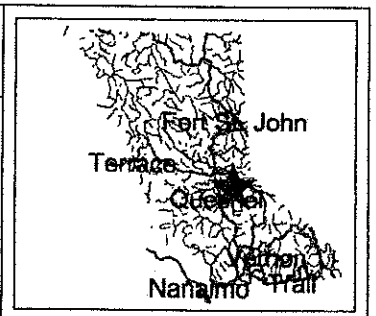

Legend

- WDIC - Waterbody Poly
- Transportation - Points (TRIM)
- Helipad
- Transportation - Lines (TRIM)
- Airfield
- Airport
- Airstrip
- AirportAbandoned
- Ferry Route
- Road (Gravel Undivided) - 1 Lane
- Road (Gravel Undivided) - 2 Lanes
- Road (Gravel Undivided) - U/C - 1 Lane
- Road (Gravel Undivided) - U/C - 2 Lanes
- Road (Paved Divided) - Not Elevated - 1 Lane Each Way
- Road (Paved Divided) - Not Elevated - 2 Lanes Each Way
- Road (Paved Divided) - U/C - Not Elevated - 2 Lanes Each Way
- Road (Paved Undivided) - Not Elevated - 1 Lane
- Road (Paved Undivided) - Not Elevated - 2 Lanes
- Road (Paved Undivided) - Not Elevated - 4 Lanes
- Road (Paved Undivided) - U/C - Not Elevated - 4 Lanes
- Road (Unimproved)
- Cut (Roadway)
- Embankment/Fill (Roadway)
- Trail
- Bridge - Foot
- Bridge - Trestle
- Tunnel
- Bridge
- Rail Line (Double Track)
- Rail Line (Multiple Track)
- Rail Line (Single Track)

Scale: 1:4,440

This map is a user generated static output from an Internet mapping site and is for general reference only. Data layers that appear on this map may or may not be accurate, current, or otherwise reliable. THIS MAP IS NOT TO BE USED FOR NAVIGATION.

AQUA DRILLING SERVICES LTD.

2135



DOMESTIC IRRIGATION EXPLORATION

BE "WELL" SATISFIED

BOX 4827
WILLIAMS LAKE, B.C.
V2G 2V8
PHONE: 392-2241

G.S.T. REG. #100240324

NAME: B.C. MINISTRY LAND WATER + AIR.
ADDRESS: 400 - 640 BORLAND ST W.L.

WELL LOCATION: BOWRON LAKE PARK.
LOT ____ BLOCK ____ SEC. ____
TWP ____ RANGE ____ PLAN ____

PROPOSED USE: DOMESTIC ✓ INDUSTRIAL ____ MUNICIPAL ____
IRRIGATION ____ TEST WELL ____ OTHER ____

TYPE OF WORK: OWNER'S NUMBER OF WELL (IF MORE THAN ONE) ____
NEW WELL ✓ AIR ROTARY ✓
DEEPENED ____ ROTARY ____
RECONDITIONED ____ JETTED ____
CABLE ____

DIMENSIONS: DIAMETER OF WELL 6 INCHES
DRILLED 72 FT. DEPTH OF COMPLETED WELL 73 FT.

CONSTRUCTION DETAILS:
CASING INSTALLED: 5 5/6" DIAM. FROM 0 FT. TO 72. FT.
THREADED ____ ____" DIAM. FROM ____ FT. TO ____ FT.
WELDING ____ ____" DIAM. FROM ____ FT. TO ____ FT.

PERFORATIONS: YES ____ NO ✓
TYPE OF PERFORATOR USED ____
SIZE OF PERFORATIONS ____ IN. BY ____ IN.
PERFORATIONS FROM ____ FT. TO ____ FT.
PERFORATIONS FROM ____ FT. TO ____ FT.

SCREENS: YES ✓ NO ____
MANUFACTURER'S NAME JOHNSON
TYPE TELESCOPE MODEL NO.
DIAM. 6 SLOT SIZE 40 FROM 72 FT. TO 73. FT.
DIAM. ____ SLOT SIZE ____ FROM ____ FT. TO ____ FT.

GRAVEL PACKED: YES ____ NO ✓ SIZE OF GRAVEL ____
GRAVEL PLACED FROM ____ FT. TO ____ FT.

SURFACE SEAL: YES ✓ NO ____ TO WHAT DEPTH 20 FT.
MATERIAL USED IN SEAL BEN SEAL
METHOD OF SEALING STRATA OFF STEEL CASING

PRODUCTION DATA AT TIME OF DRILLING:
STATIC LEVEL 15 FT.
MEASURED FROM 0 FT. WITH AIR ____ PUMP ____ OTHER ____
PUMPING LEVEL 60 FT. AT 25 GPM
RECOMMENDED PUMP SETTING 60 FT.
IF FLOWING WELL ____ GPM
RECOMMENDED MAX. PUMP OUTPUT 12 GPM
WATER CLEAR ✓ COLORED ✓ SILT ____ SAND ____
DURATION OF TEST 3. HRS.

DATE: STARTED MAR 14/05 COMPLETED MAR 18/05
RIG # ____ OTHER EQUIP. ____

DEPTH:
OVERBURDON 73 FT. TOOL PUSH ____
BEDROCK ____ FT. DRILLER H. UNRAU
TOTAL 73 FT. HELPER F. PEELER.

FORMATION:

DEPTH:

FROM	TO	
GROUND LEVEL		
0	2	FILL
2	6	BLACK LOAM
6	25	BLUE SILTY CLAY
25	49	SILTY CLAY
49	71	BROKEN ROCK + SILT
71	73	GRAVEL
73		CLAY + GRAVEL

WELL OWNER

ALL MATERIALS USED WILL REMAIN THE PROPERTY OF AQUA DRILLING SERVICES LTD UNTIL ACCOUNT HAS BEEN PAID IN FULL. I AUTHORIZE AQUA DRILLING SERVICES LTD. ACCESS TO RECLAIM PIPE, SCREENS, ETC., IN THE EVENT OF NON PAYMENT.

I ____ HEREBY AGREE WORK HAS BEEN COMPLETED IN ACCORDANCE WITH THIS CONTRACT.

AQUA DRILLING SERVICES LTD. REP. ____

GENERAL REMARKS
73' TOTAL CASING.
DUE TO SILTY COLOUR RUN
PUMP TEST AT 12 G.P.M.
FOR 6 HRS. STATIC LEVEL 20FT
WATER CLEARED AFTER 1 HR. TEST

IT IS HERE BY AGREED THAT **FORMATIONS, QUALITY, QUANTITY & TYPE** OF WATER, ALONG WITH ALL OTHER REMARKS, ARE TRUE ONLY TO THE BEST KNOWLEDGE OF TH PERSONNEL & COMPANY, AND THEY CANNOT BE HELD RESPONSIBLE FOR A MISTAKE IN CALCULATIONS.
THE COMPANY WILL NOT BE HELD RESPONSIBLE FOR PUBLIC LIABILITY OR PROPERTY DAMAGE CAUSED BY FLOWING WELL WASH OUTS OR ANY OTHER MISHAPS.